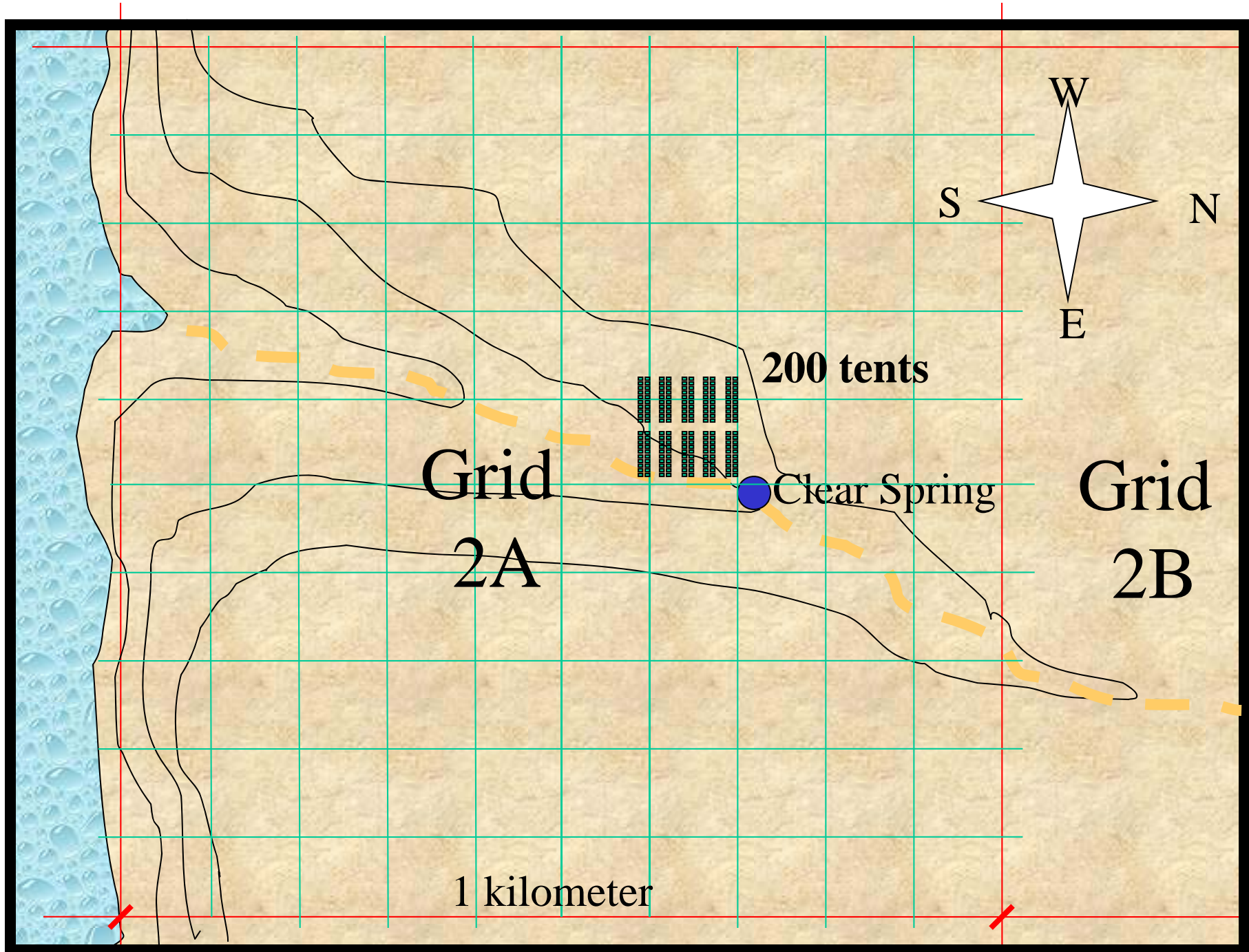



**Salt Island Lector Grid Map**



**60 meters**




**15 meters**

**20 tents, 4m x 6m each**

# 200 tents, 4m x 6 m each

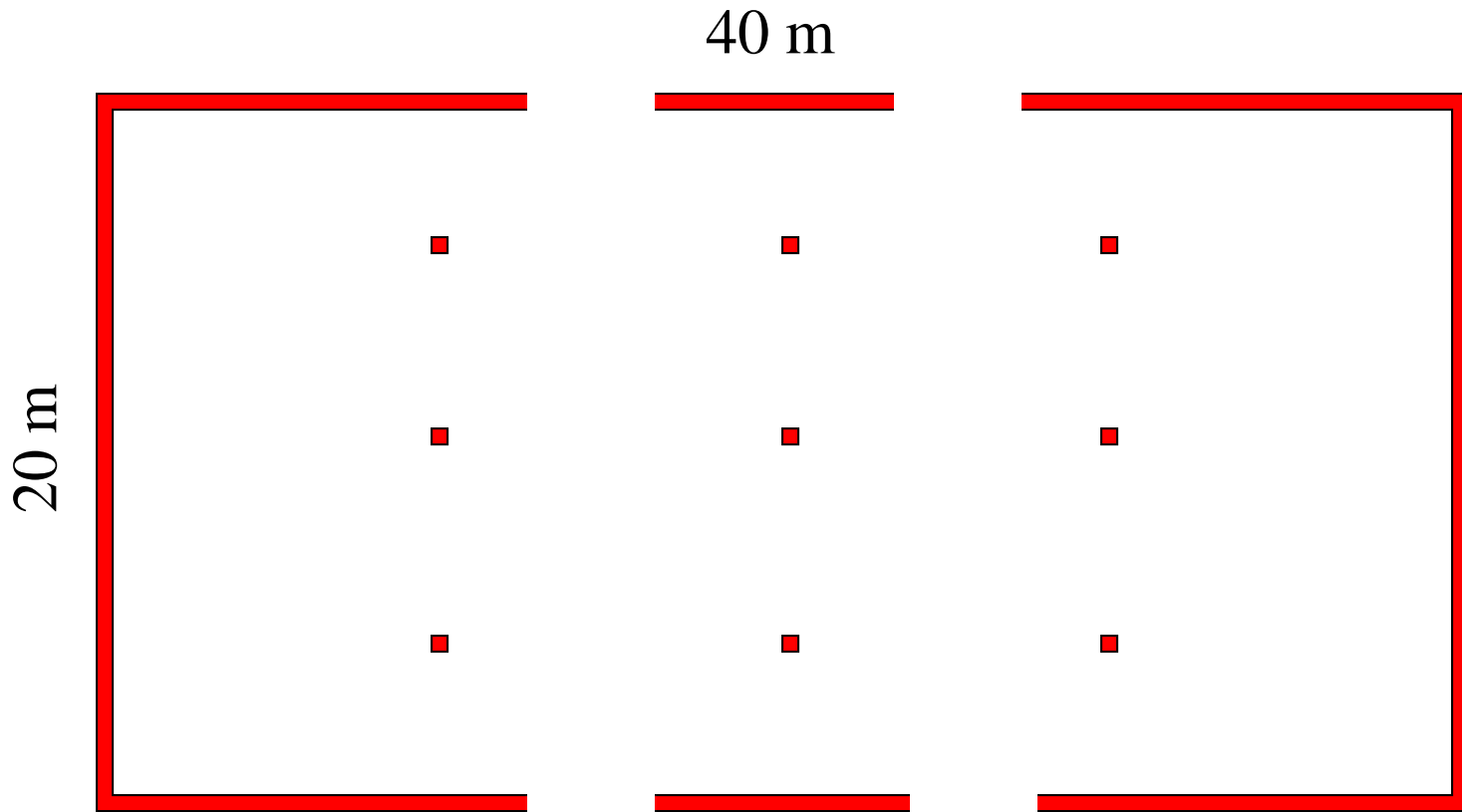
115 m

130 m



20 meters

A red arrow points from a blue circle towards the right, indicating a distance of 20 meters. The arrow is positioned at the bottom right of the diagram, pointing towards the right edge of the tent area.



**Tuna Town Central Warehouse (open floor, 3m clear height)  
non-insulated, non refrigerated**